






OFFICIAL PLAN OF THE  
TOWNSHIP OF ALNWICK/HALDIMAND

SCHEDULE 'C-4'

OAK RIDGES MORaine  
LANDFORM CONSERVATION

(FORMER TOWNSHIP OF ALNWICK)

LANDFORM

-  CATEGORY 1
-  CATEGORY 2
-  AREA OF NATURAL & SCIENTIFIC INTEREST (ANSI) EARTH SCIENCE
-  OAK RIDGES MORaine BOUNDARY
-  NATIVE RESERVE

ADOPTED BY THE MUNICIPAL COUNCIL OF THE  
TOWNSHIP OF ALNWICK HALDIMAND MAY 28 2015

