








**OFFICIAL PLAN OF THE  
TOWNSHIP OF ALNWICK/HALDIMAND**

**SCHEDULE 'A-1'**

**OAK RIDGES MORaine  
LAND USE PLAN**

**(FORMER TOWNSHIP OF HALDIMAND)**

-  ENVIRONMENTAL PROTECTION
-  WASTE DISPOSAL  
C - CLOSED A - ACTIVE
-  WASTE DISPOSAL ASSESMENT AREA
-  WATERCOURSES & WATERBODIES
-  OAK RIDGES MORaine BOUNDARY
-  NATIVE RESERVE
-  FORMER TOWNSHIP BOUNDARY

ADOPTED BY THE MUNICIPAL  
COUNCIL OF THE TOWNSHIP OF  
ALNWICK HALDIMAND MAY 28 2015

