








OFFICIAL PLAN OF THE
TOWNSHIP OF ALNWICK/HALDIMAND

SCHEDULE 'C-1'

OAK RIDGES MORaine
LAND USE DESIGNATIONS

(FORMER TOWNSHIP OF ALNWICK)

-  NATURAL CORE
-  NATURAL LINKAGE
-  COUNTRYSIDE - AGGREGATE RESOURCE
-  COUNTRYSIDE - AGRICULTURAL
-  COUNTRYSIDE - RURAL
-  OAK RIDGES MORaine BOUNDARY
-  NATIVE RESERVE

ADOPTED BY THE MUNICIPAL COUNCIL OF THE
TOWNSHIP OF ALNWICK HALDIMAND MAY 28 2015

