



-  Lands to be re-designated from Industrial in local Official Plan to a land use designation that does not permit Industrial uses as a principal use
-  Rural Settlement Area Boundary



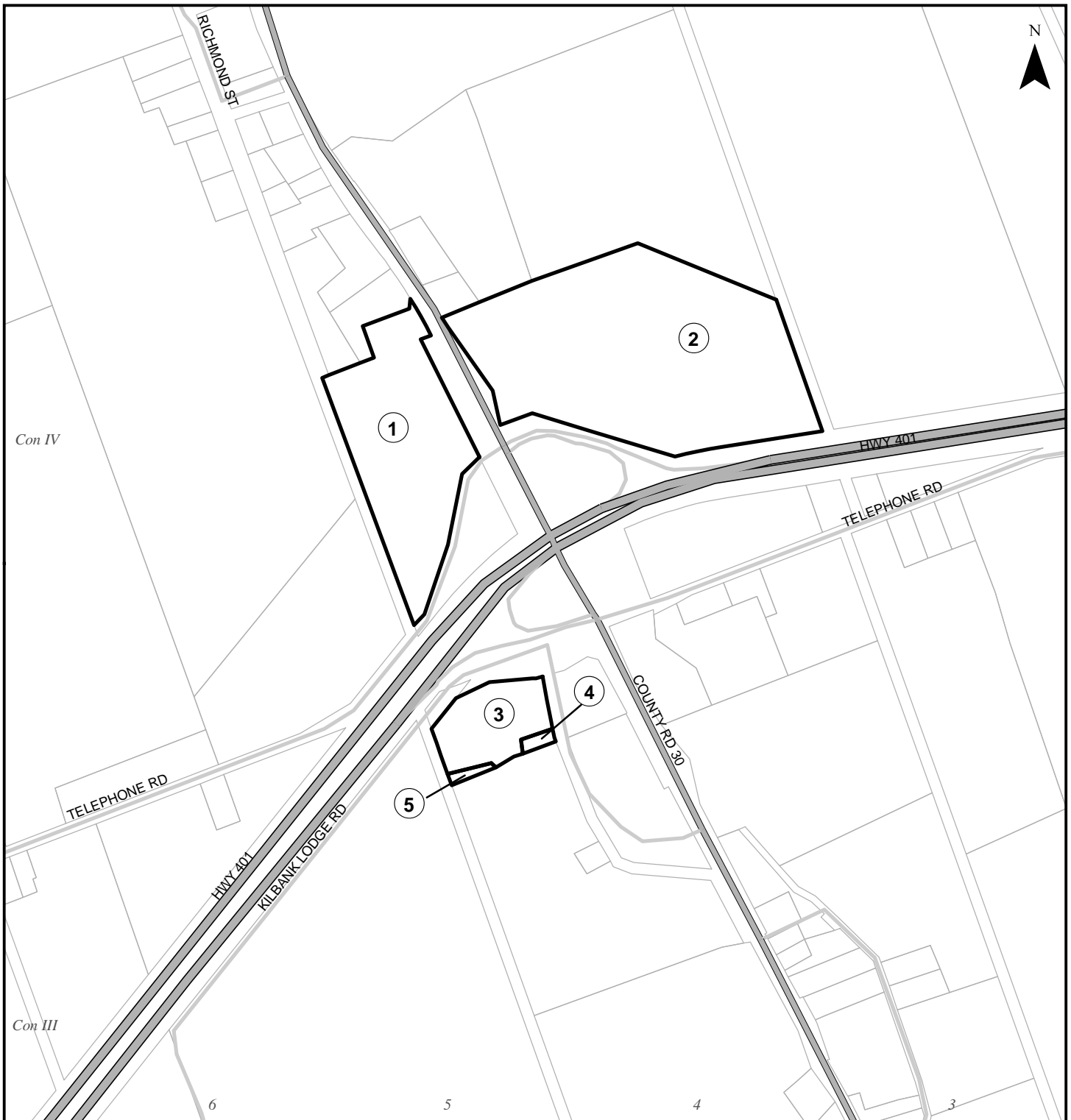
**Northumberland County
Official Plan
Schedule D-1**

**Industrial Lands to be
Re-designated in Local
Official Plans**

**Municipality of Brighton
Part of Lot 24
Concession A (Murray)**

- ① 140820604001630 (Partial) 1.41 ha
- ② 140820604001620 0.69 ha
- ③ 140820604001610 0.78 ha


Total Hectares: 2.88



**Northumberland County
Official Plan
Schedule D-2**

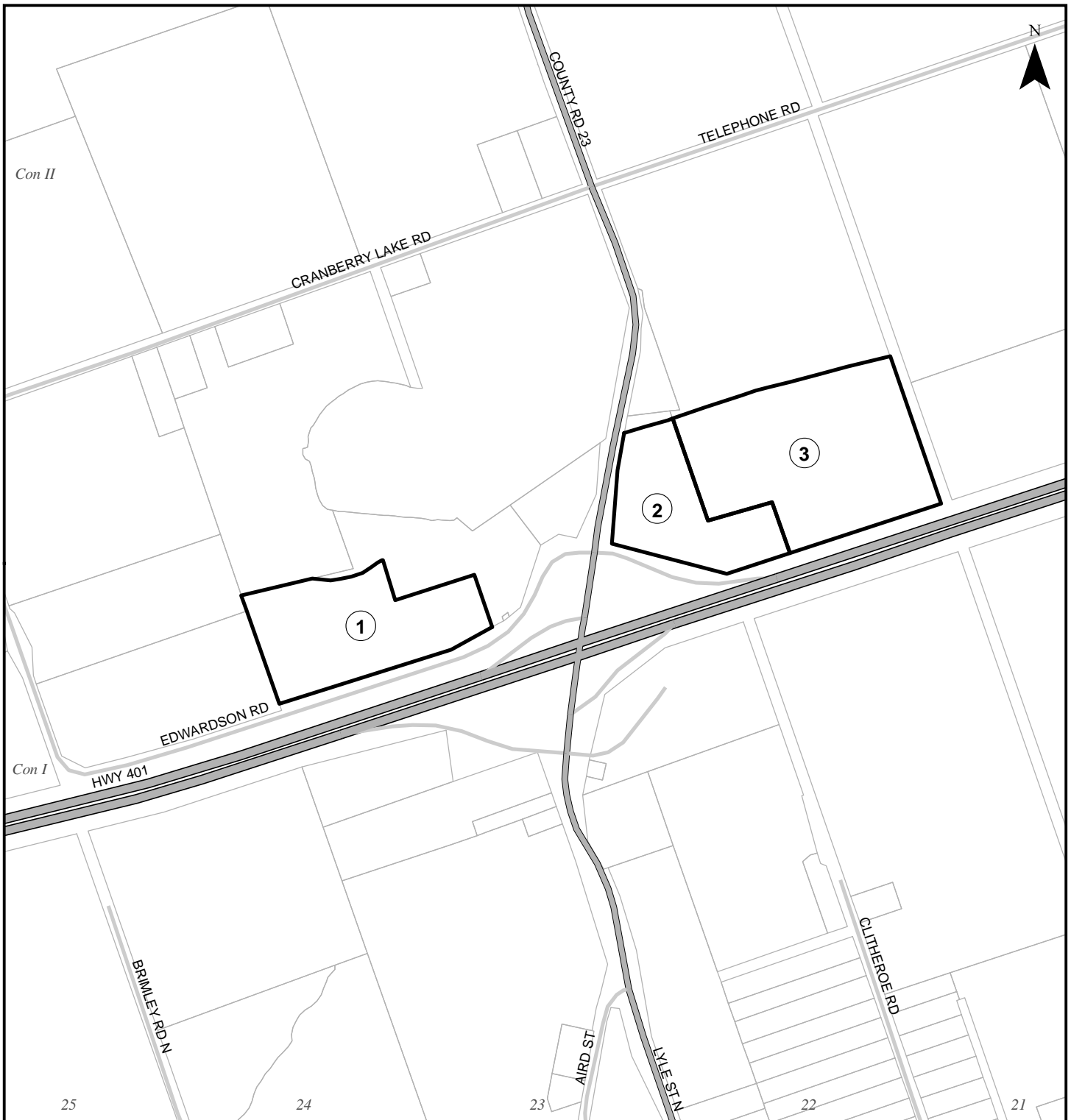
**Industrial Lands to be
Re-designated in Local
Official Plans**


**Municipality of Brighton
Part of Lots 3,4 & 5
Concession 3 & 4**

 Lands to be re-designated from Industrial in local Official Plan to a land use designation that does not permit Industrial uses as a principal use

- ① 140820605006600 (Partial) 7.97 ha
- ② 140820605001800 (Partial) 17.06 ha
- ③ 140820602019150 2.51 ha
- ④ 140820602019000 0.15 ha
- ⑤ 140820602020000 0.13 ha

Total Hectares: 27.82



 Lands to be re-designated from Industrial in local Official Plan to a land use designation that does not permit Industrial uses as a principal use



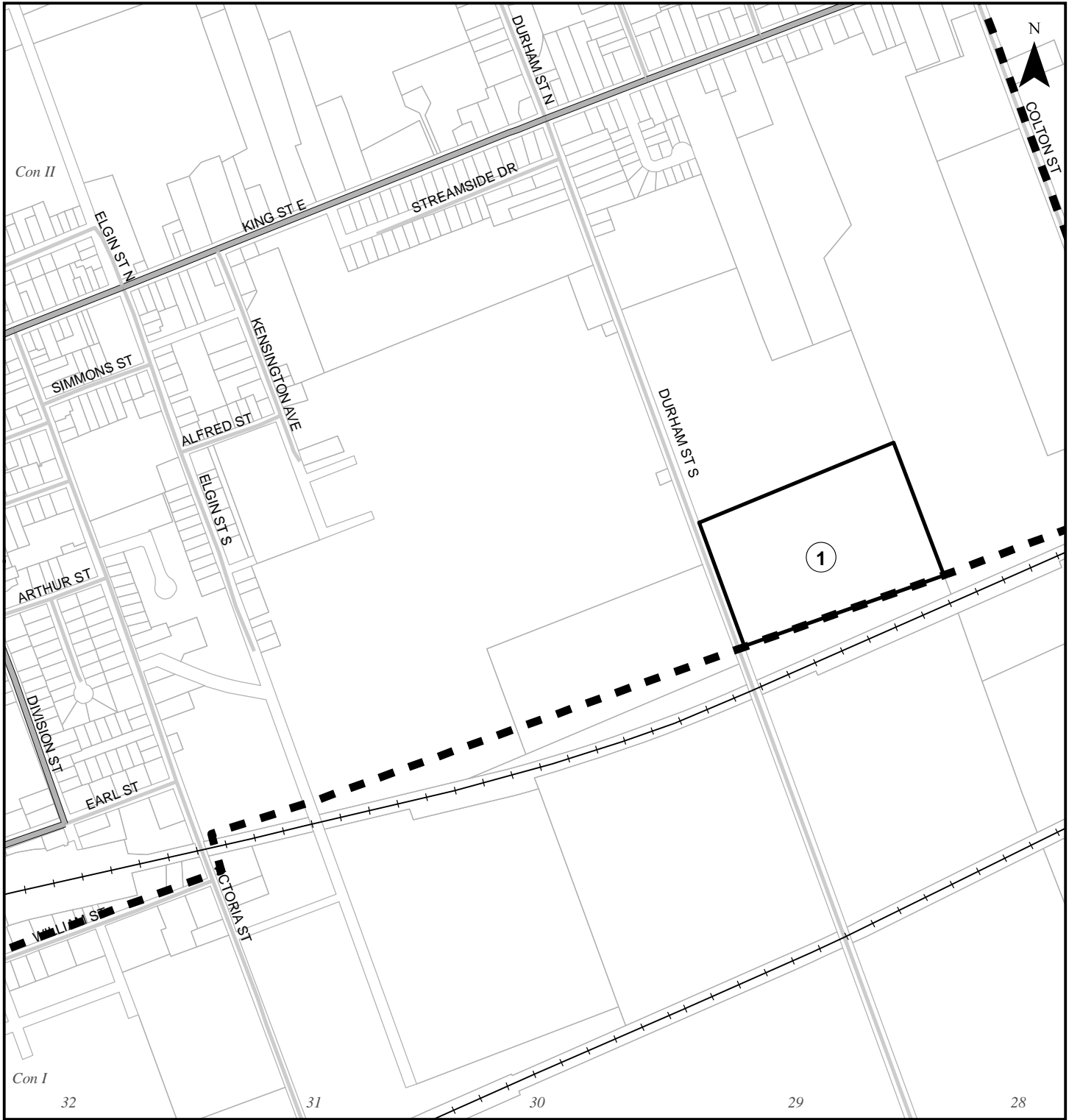
**Northumberland County
Official Plan
Schedule D-3**



**Industrial Lands to be
Re-designated in Local
Official Plans**

**Township of Alwick/Haldimand
Part of Lots 21, 22 & 23,
Concession 1 (Haldimand)**

- ① 145011602029504 (Partial) 6.64 ha
- ② 145011602030100 (Partial) 4.69 ha
- ③ 145011602030000 (Partial) 10.66 ha

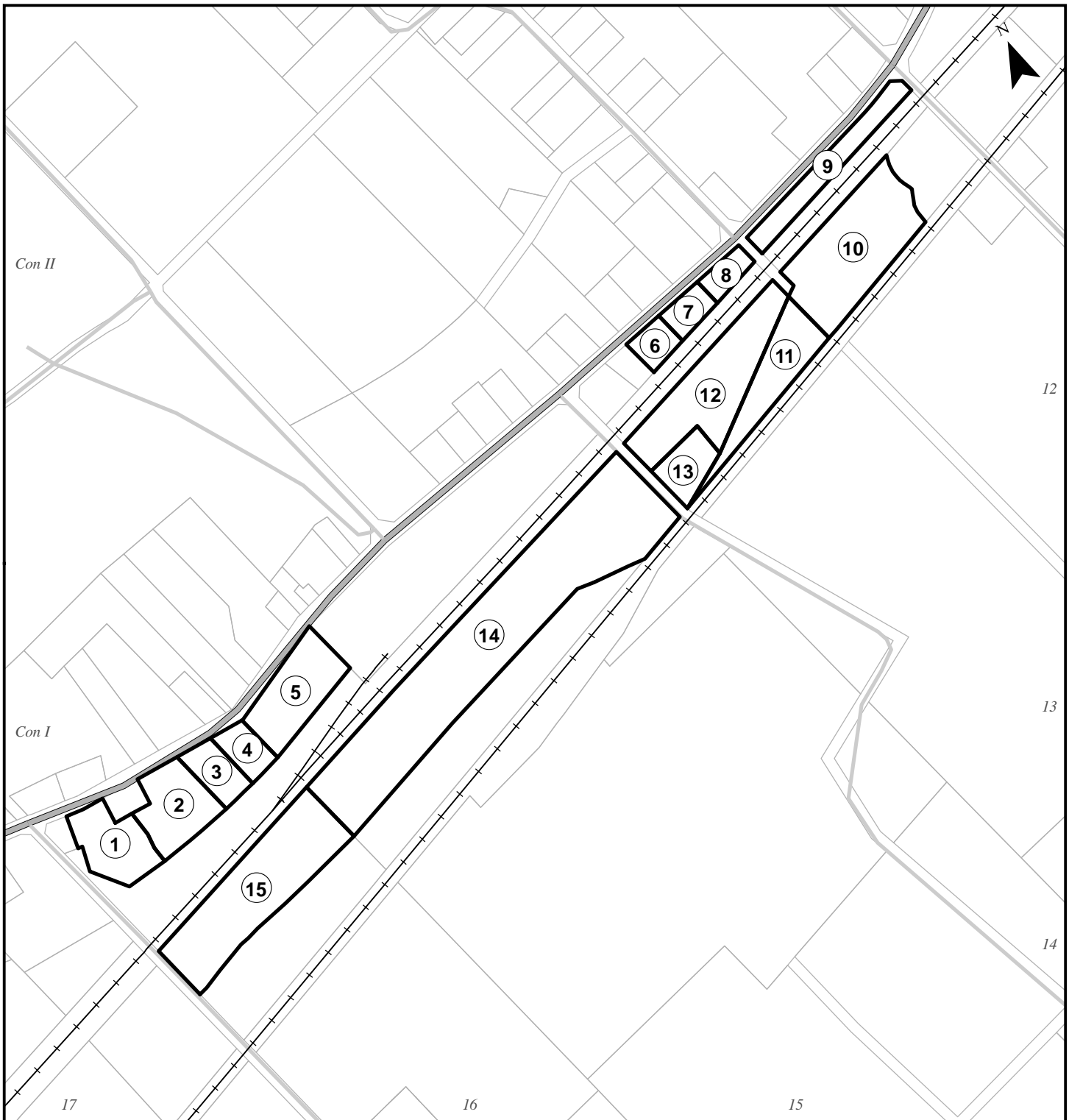
Total Hectares: 21.99





 Lands to be re-designated from Industrial in local Official Plan to a land use designation that does not permit Industrial uses as a principal use
 Urban Area Boundary

Northumberland County
Official Plan
Schedule D-4 - Colborne
Industrial Lands to be
Re-designated in Local
Official Plans
 Township of Cramahe
 Part of Lot 28
 Concession 1 (Cramahe)

① 141101203020301 (Partial) 9.32 ha
 Total Hectares: 9.32



 Lands to be re-designated from Industrial in local Official Plan to a land use designation that does not permit Industrial uses as a principal use

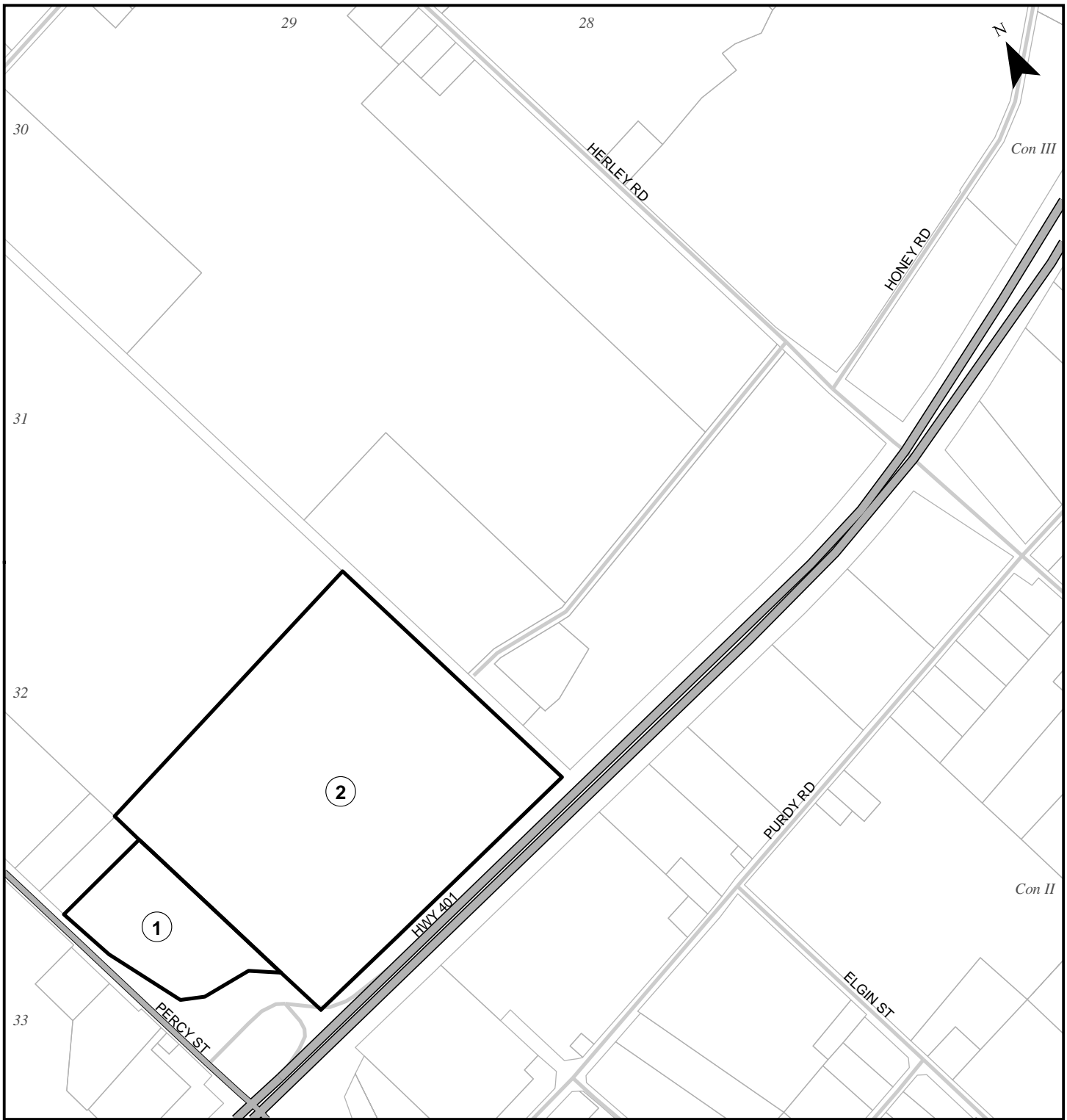



**Northumberland County
Official Plan
Schedule D-5**

**Industrial Lands to be
Re-designated in Local
Official Plans**

**Township of Cramahe
Part of Lots 12 to 16
Concession 1 (Cramahe)**

①	141101102009510	1.55 ha	⑩	141101102001555 (Partial)	3.89 ha
②	141101102009550	1.70 ha	⑪	141101102002755	1.84 ha
③	141101102009560	0.80 ha	⑫	141101102002750	3.39 ha
④	141101102009575	0.66 ha	⑬	141101102002700	0.89 ha
⑤	141101102005410	2.02 ha	⑭	141101102004710 (Partial)	10.56 ha
⑥	141101102004505	0.51 ha	⑮	141101102009604 (Partial)	4.42 ha
⑦	141101102004025	0.53 ha		Total Hectares: 34.72	
⑧	141101102004420	0.47 ha			
⑨	141101102003950	1.47 ha			



 Lands to be re-designated from Industrial in local Official Plan to a land use designation that does not permit Industrial uses as a principal use



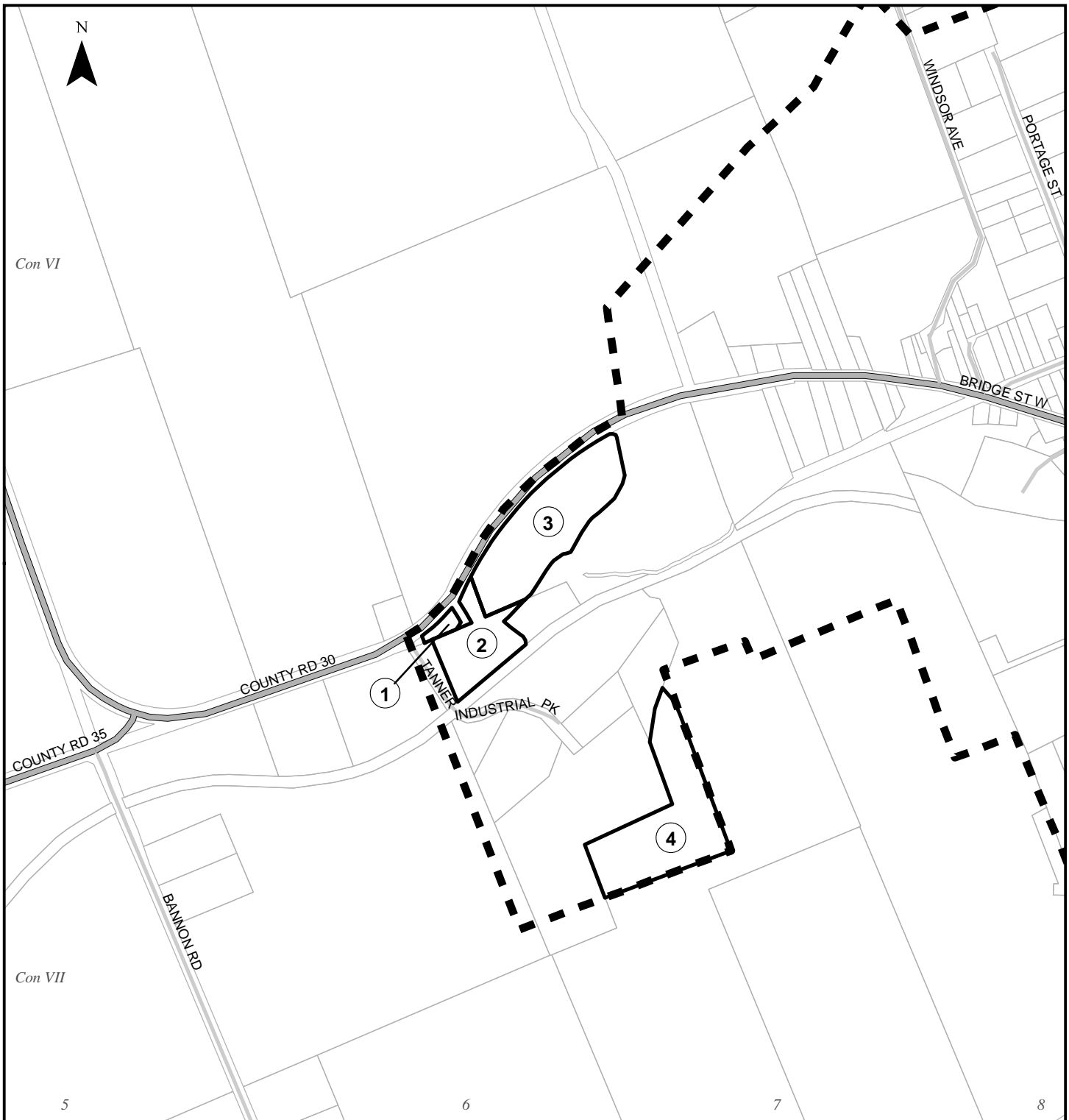
**Northumberland County
Official Plan
Schedule D-6**



**Industrial Lands to be
Re-designated in Local
Official Plans**

**Township of Cramahe
Part of Lots 31 & 32
Concession 3 (Cramahe)**

- ① 141101101024905 5.30 ha
- ② 141101101017900 (Partial) 31.73 ha

Total Hectares: 37.03



 Lands to be re-designated from Industrial in local Official Plan to a land use designation that does not permit Industrial uses as a principal use
 Urban Area Boundary

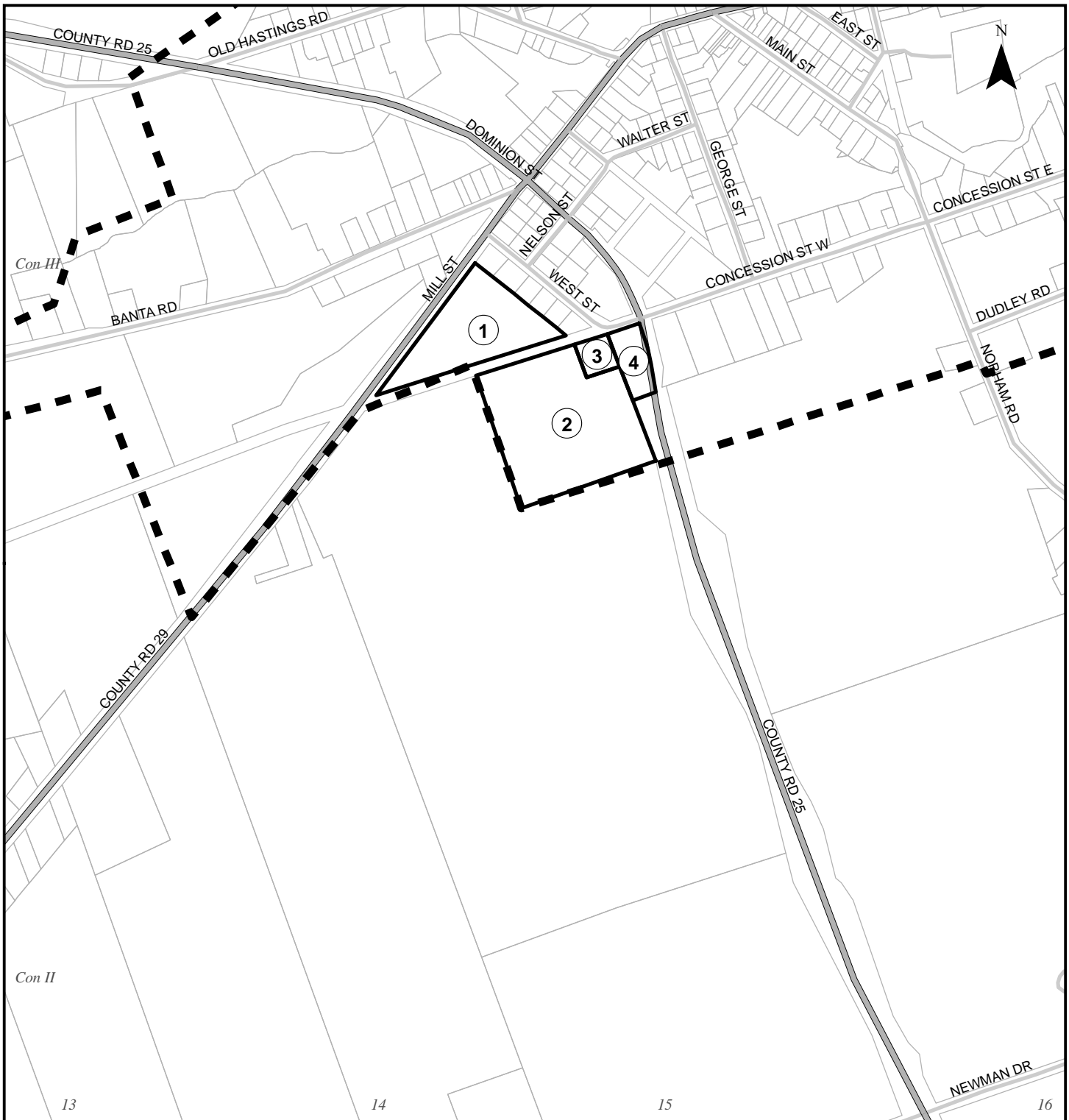
Northumberland County
Official Plan
Schedule D-7 - Campbellford

Industrial Lands to be Re-designated in Local Official Plans

Municipality of Trent Hills
Part of Lot 7
Concession 6 & 7 (Seymour)

- ① 143513401016400 (Partial) 0.18 ha
- ② 143513401016500 (Partial) 1.67 ha
- ③ 143513401016700 (Partial) 3.82 ha
- ④ 143513401013300 (Partial) 3.84 ha



Total Hectares: 9.51



**Northumberland County
Official Plan
Schedule D-8 - Warkworth**

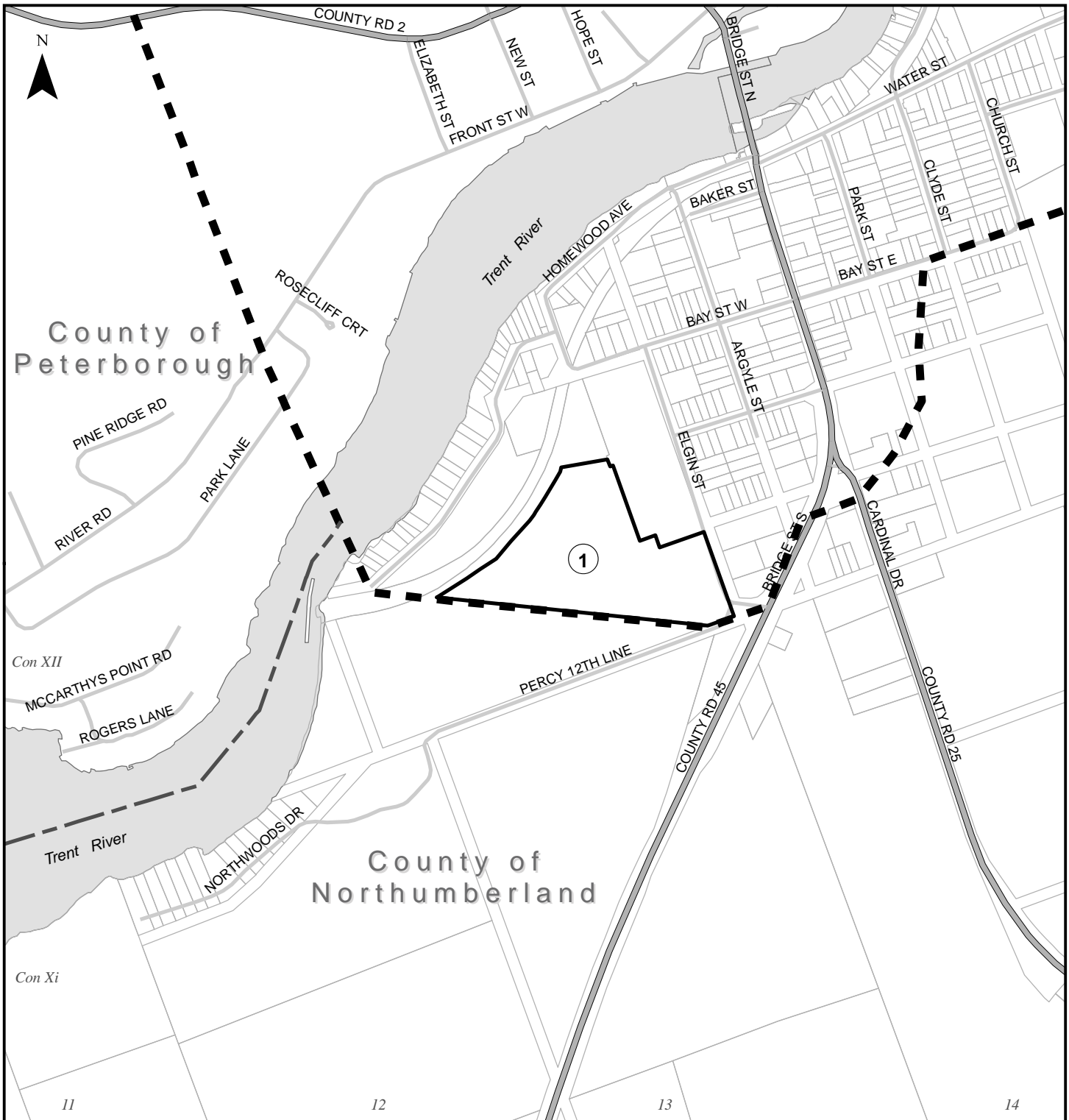
**Industrial Lands to be
Re-designated in Local
Official Plans**




**Municipality of Trent Hills
Part of Lots 15 & 16
Concession 2 & 3 (Percy)**

-  Lands to be re-designated from Industrial in local Official Plan to a land use designation that does not permit Industrial uses as a principal use
-  Rural Settlement Area Boundary

- ① 143522902001500 3.11 ha
- ② 143522901020300 (Partial) 5.86 ha
- ③ 143522901020301 0.39 ha
- ④ 143522902000700 0.69 ha

Total Hectares: 10.05



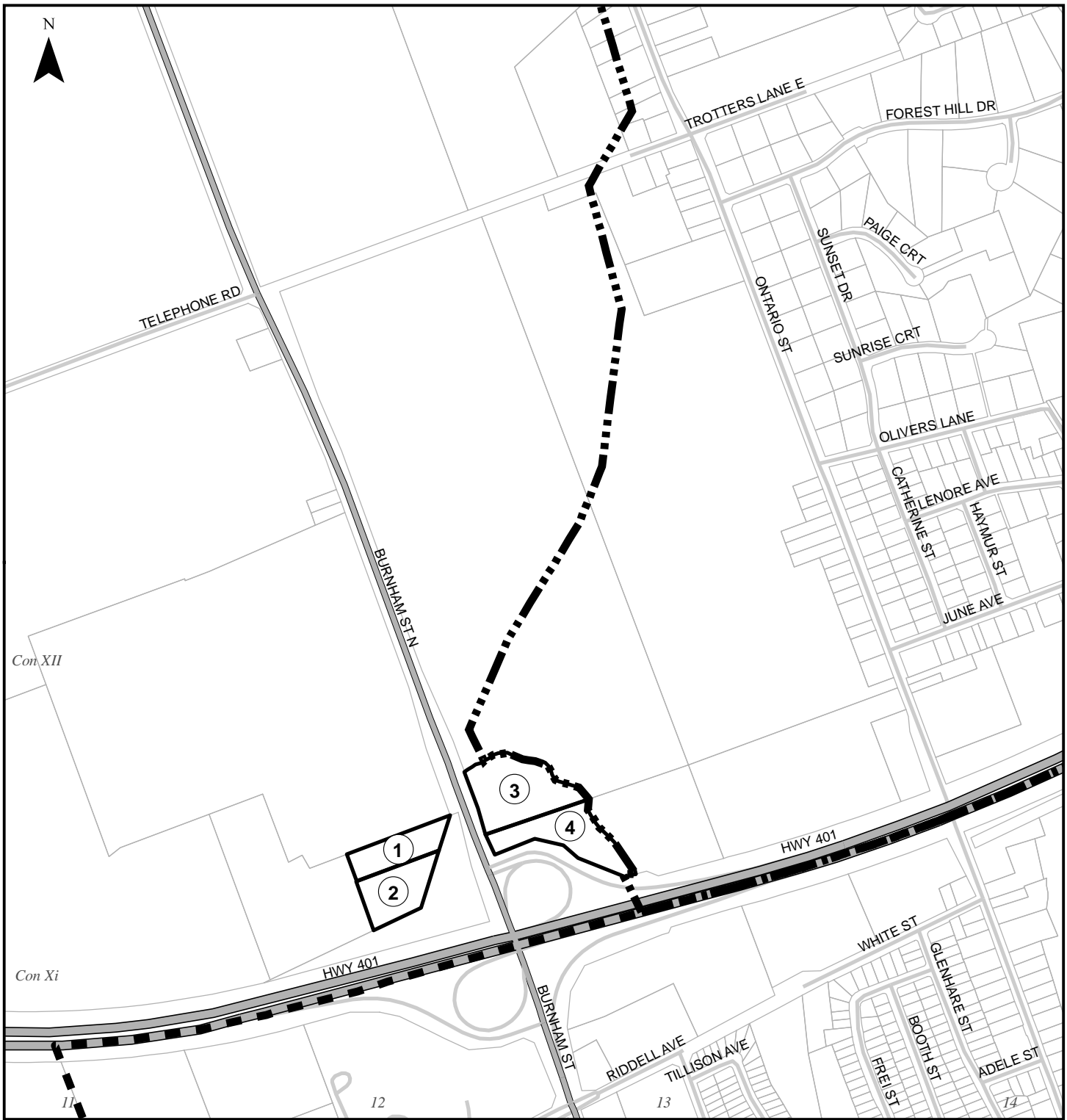
-  Lands to be re-designated from Industrial in local Official Plan to a land use designation that does not permit Industrial uses as a principal use
-  Urban Area Boundary
-  County Boundary

**Northumberland County
Official Plan
Schedule D-9 - Hastings**

① 143533203023300 (Partial) 7.96 ha

**Industrial Lands to be
Re-designated in Local
Official Plans**




**Municipality of Trent Hills
Part of Lot 13
Concession 12 (Percy)**



**Northumberland County
Official Plan
Schedule D-10**

**Industrial Lands to be
Re-designated in Local
Official Plans**

Township of Hamilton
Part of Lots 20 & 21
Concession 1 (Hamilton)

-  Lands to be re-designated from Industrial in local Official Plan to a land use designation that does not permit Industrial uses as a principal use
-  Urban Area Boundary
-  Rural Settlement Area Boundary

- ① 141900003027400 (Partial) 0.93 ha
 - ② 141900003027401 1.12 ha
 - ③ 141900003027000 (Partial) 1.88 ha
 - ④ 141900003027001 (Partial) 1.47 ha
- Total Hectares: 5.40**