








**OFFICIAL PLAN OF THE
TOWNSHIP OF ALNWICK/HALDIMAND**

SCHEDULE 'A-1'

**OAK RIDGES MORaine
LAND USE PLAN**

(FORMER TOWNSHIP OF HALDIMAND)

-  ENVIRONMENTAL PROTECTION
-  WASTE DISPOSAL
C - CLOSED A - ACTIVE
-  WASTE DISPOSAL ASSESMENT AREA
-  WATERCOURSES & WATERBODIES
-  OAK RIDGES MORaine BOUNDARY
-  NATIVE RESERVE
-  FORMER TOWNSHIP BOUNDARY

ADOPTED BY THE MUNICIPAL
COUNCIL OF THE TOWNSHIP OF
ALNWICK HALDIMAND MAY 28 2015

