







**OFFICIAL PLAN OF THE
TOWNSHIP OF ALNWICK/HALDIMAND**

SCHEDULE 'C-3'

**OAK RIDGES MORaine
AQUIFER VULNERABILITY**

(FORMER TOWNSHIP OF ALNWICK)

Legend:

-  HIGH AQUIFER VULNERABILITY
-  LOW AQUIFER VULNERABILITY
-  WETLANDS
-  WATERCOURSES & WATERBODIES
-  OAK RIDGES MORaine BOUNDARY
-  NATIVE RESERVE

ADOPTED BY THE MUNICIPAL COUNCIL OF THE
TOWNSHIP OF ALNWICK HALDIMAND MAY 28 2015

