










**OFFICIAL PLAN OF THE
TOWNSHIP OF ALNWICK/HALDIMAND**

SCHEDULE 'C-5'

**OAK RIDGES MORaine
LAND USE DESIGNATIONS**

(FORMER TOWNSHIP OF HALDIMAND)

-  NATURAL CORE
-  NATURAL LINKAGE
-  NATURAL LINKAGE - AGGREGATE RESOURCE
-  COUNTRYSIDE - RURAL SETTLEMENT
-  COUNTRYSIDE - AGGREGATE RESOURCE
-  COUNTRYSIDE - AGRICULTURAL
-  COUNTRYSIDE - RURAL
-  OAK RIDGES MORaine BOUNDARY
-  NATIVE RESERVE

NOVEMBER 4 2015

