








**OFFICIAL PLAN OF THE
TOWNSHIP OF ALNWICK/HALDIMAND**

SCHEDULE 'C-7'

**OAK RIDGES MORaine
AQUIFER VULNERABILITY**

(FORMER TOWNSHIP OF HALDIMAND)

-  HIGH AQUIFER VULNERABILITY
-  LOW AQUIFER VULNERABILITY
-  WETLANDS
-  WATERCOURSES
& WATERBODIES
-  OAK RIDGES MORaine
BOUNDARY
-  NATIVE RESERVE
-  FORMER TOWNSHIP
BOUNDARY

ADOPTED BY THE MUNICIPAL
COUNCIL OF THE TOWNSHIP OF
ALNWICK HALDIMAND MAY 28 2015

