






OFFICIAL PLAN OF THE
TOWNSHIP OF ALNWICK/HALDIMAND

SCHEDULE 'C-8'

OAK RIDGES MORaine
LANDFORM CONSERVATION

(FORMER TOWNSHIP OF HALDIMAND)

LANDFORM

-  CATEGORY 1
-  CATEGORY 2
-  AREA OF NATURAL & SCIENTIFIC INTEREST (ANSI) EARTH SCIENCE
-  OAK RIDGES MORaine BOUNDARY
-  NATIVE RESERVE

ADOPTED BY THE MUNICIPAL
COUNCIL OF THE TOWNSHIP OF
ALNWICK HALDIMAND MAY 28 2015

