










OFFICIAL PLAN OF THE  
TOWNSHIP OF ALNWICK/HALDIMAND

SCHEDULE 'C-6'

OAK RIDGES MORaine  
NATURAL HERITAGE FEATURES

(FORMER TOWNSHIP OF HALDIMAND)

-  WETLANDS
-  AREA OF NATURAL & SCIENTIFIC INTEREST (ANSI) LIFE SCIENCE
-  PRAIRIE
-  SAND BARREN - PRAIRIE
-  WOODLAND - SAVANNAH
-  SIGNIFICANT WOODLANDS
-  WATERBODIES / WATERCOURSES
-  OAK RIDGES MORaine BOUNDARY
-  NATIVE RESERVE

ADOPTED BY THE MUNICIPAL COUNCIL OF THE TOWNSHIP OF ALNWICK HALDIMAND MAY 28 2015

